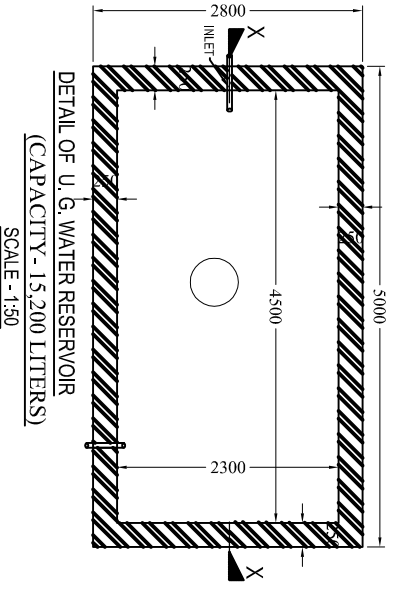
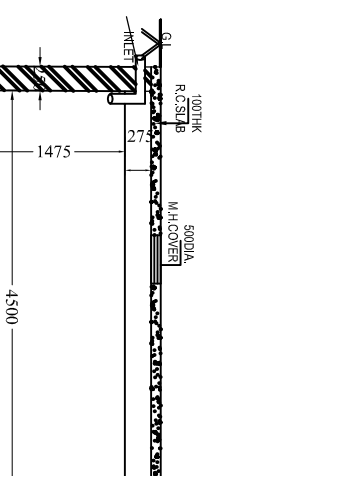
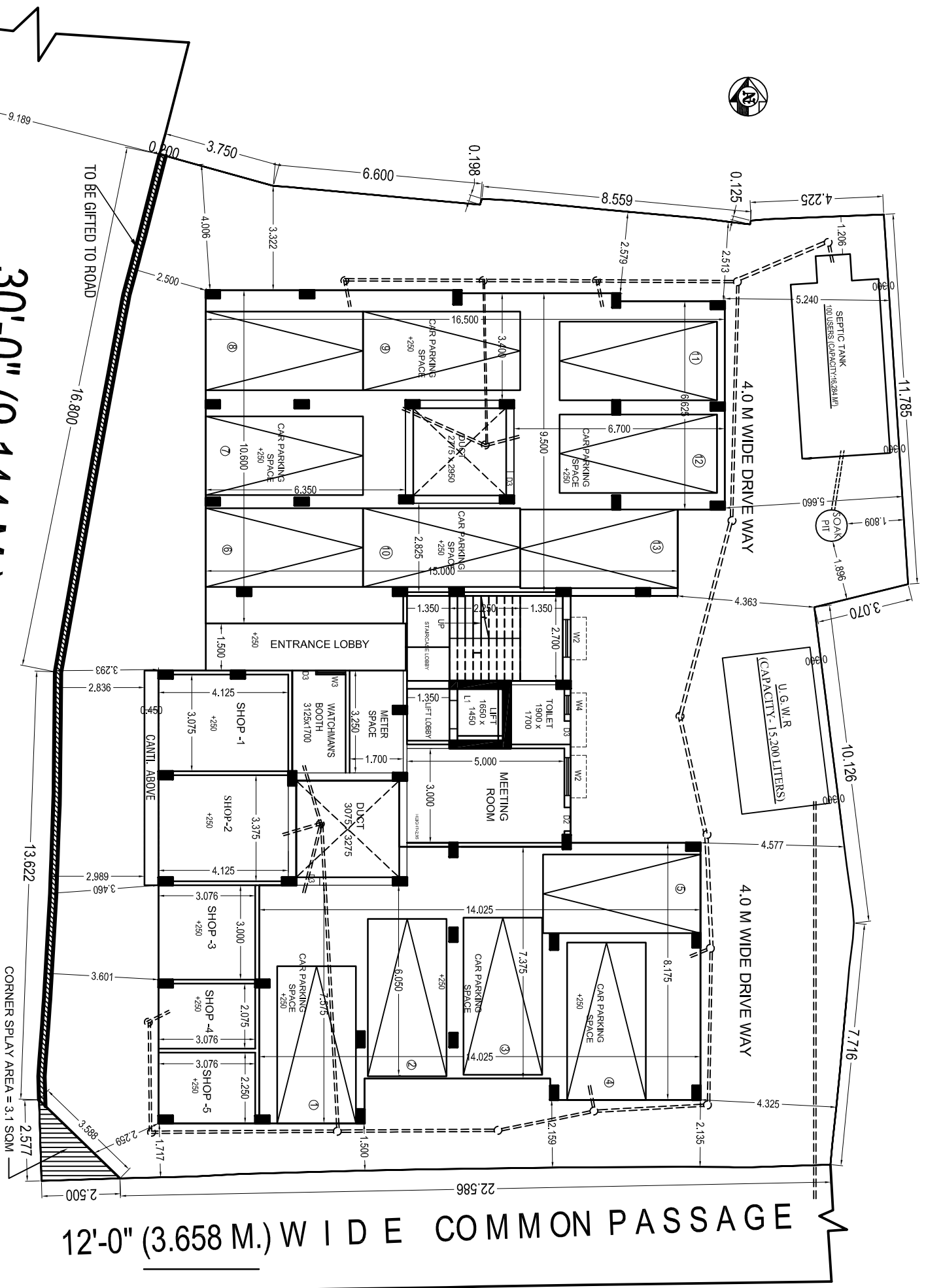




30'-0" (9.144 M.) W I D E R O A D

12'-0" (3.658 M.) W I D E C O M M O N P A S S A G E

**PROPOSED GROUND FLOOR PLAN
FLOOR-GROUND**



HOUSE WATER SUPPLY LAYOUT
DRAWING OF **PROPOSED G+1V
STORIED RESIDENTIAL BUILDINGS**
AT HOLDING NO. 549, AGHORE SARANI,
WARD NO. 16, J.L. NO. 55, R.S. DAG NO.
2128, R.S. KHATIAN NO. 1585, 1587, 1592,
1593 AT MOUZA - RAJPUR P.S.,
SONARPUR, DIST.-24PGS.(S), UNDER
RAJPUR SONARPUR MUNICIPALITY

SARBANI MAZUMDER
COA. REG.NO. 92/15458
E.B.A. NO - 055
UNDER RAJPUR SONARPUR MUNICIPALITY
NAME OF ARCHITECT

SURENDRA BHUSAN CHAKRABORTY AND OTHERS
NAME OF OWNER